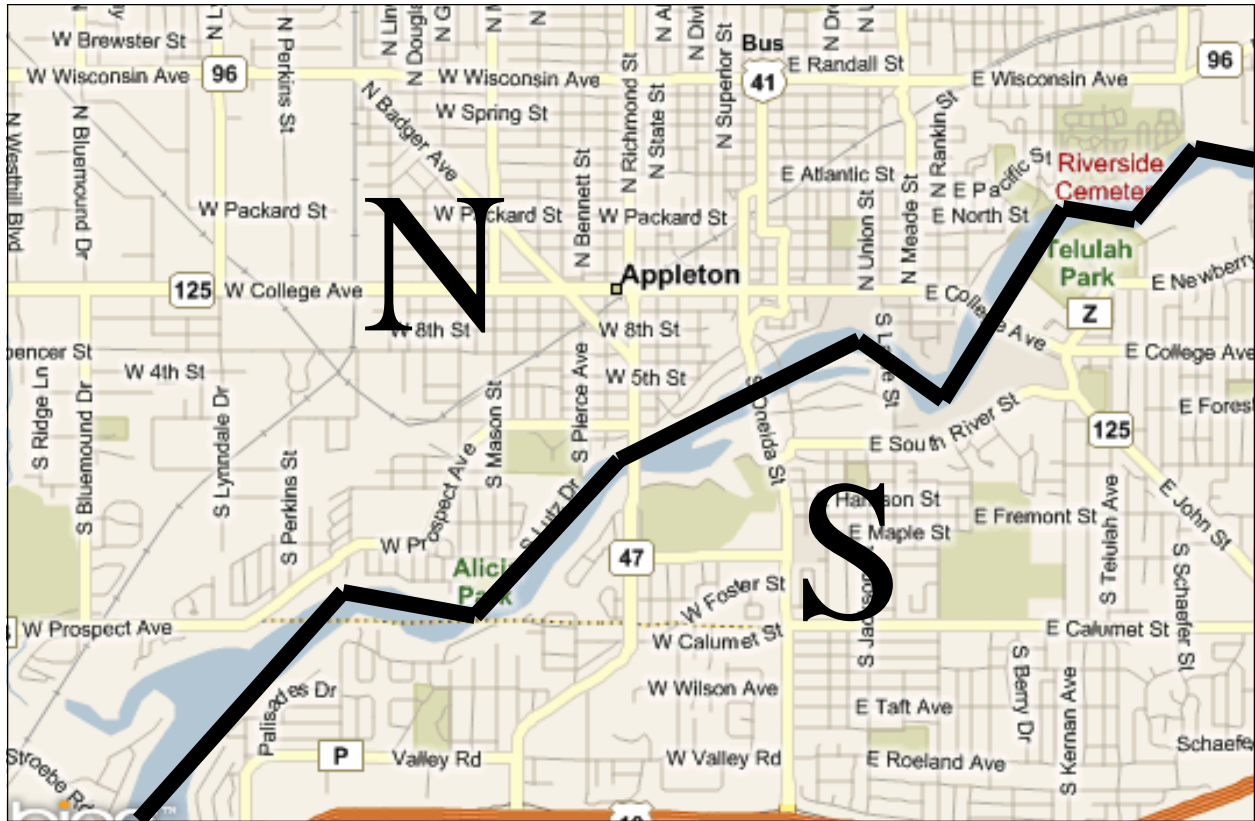


# City of Appleton Municipal Sub-Area Dividing Lines & Definitions

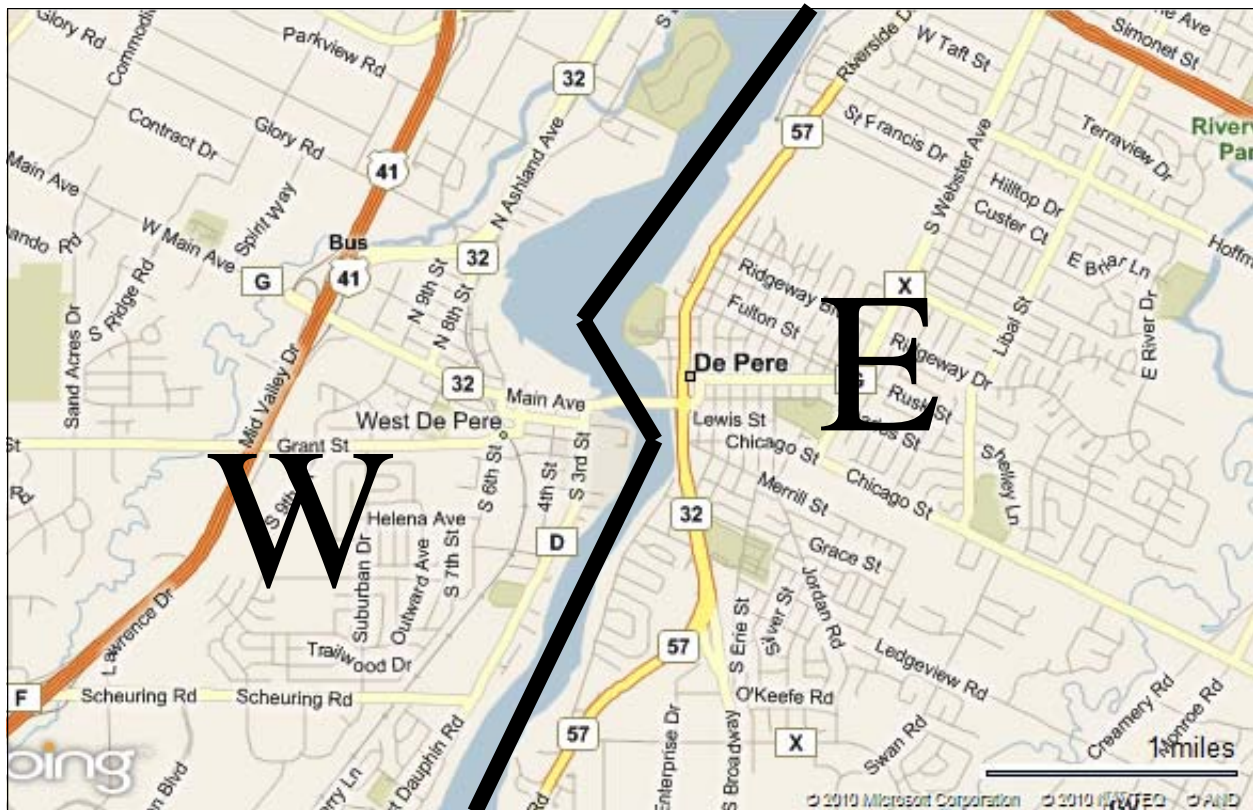


RANW MLS Listings located within the City of Appleton municipality require a Municipal Sub-Area code as part of the MLS listing data.

For properties located within the City of Appleton municipality, the Sub-Area Definitions are as follows:

- **North (N):** City of Appleton located North of the Fox River
- **South (S):** City of Appleton located South of the Fox River

# City of DePere Municipal Sub-Area Dividing Lines & Definitions

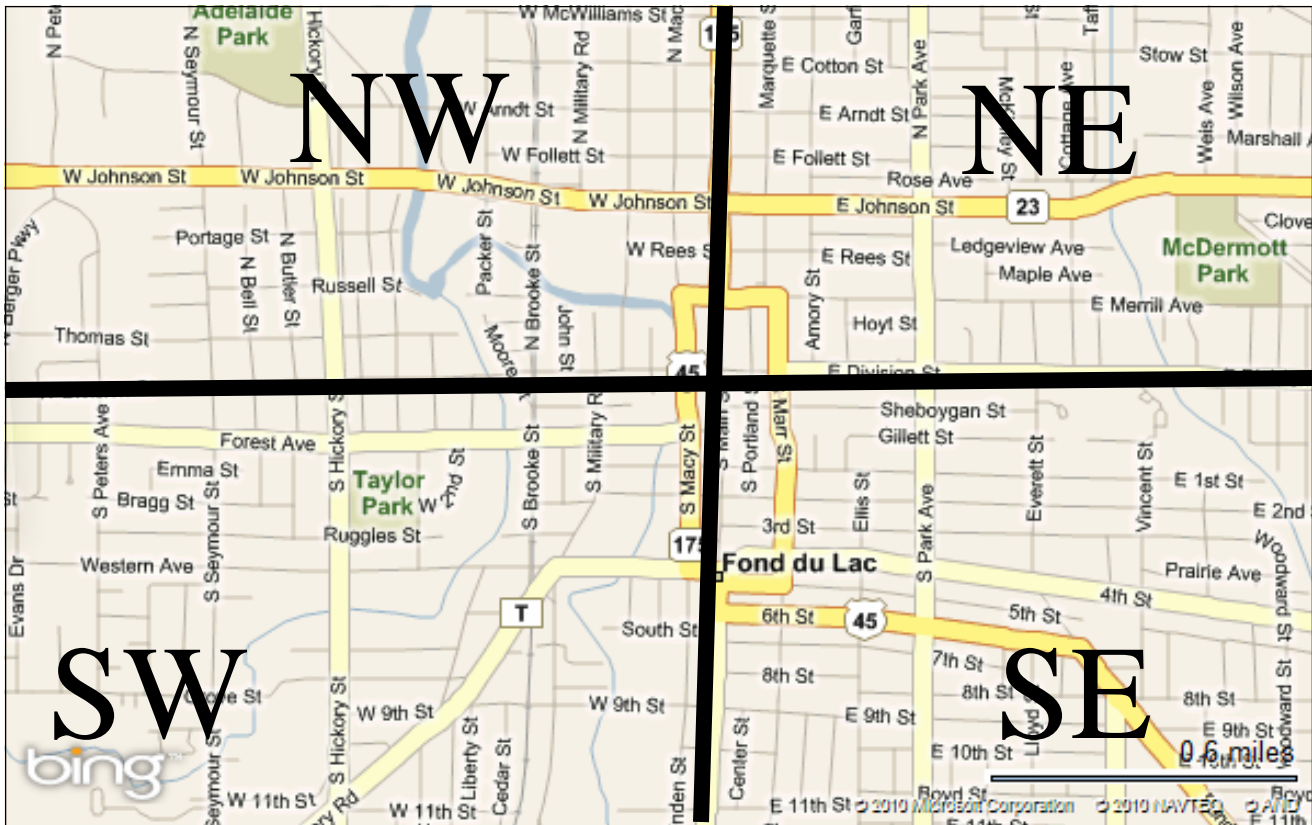


RANW MLS Listings located within the City of DePere municipality require a Municipal Sub-Area code as part of the MLS listing data.

For properties located within the City of DePere municipality, the Sub-Area Definitions are as follows:

- **East (E):** City of DePere located East of the Fox River
- **West (W):** City of DePere located West of the Fox River

# City of Fond du Lac Municipal Sub-Area Dividing Lines & Definitions



RANW MLS Listings located within the City of Fond du Lac municipality require a Municipal Sub-Area code as part of the MLS listing data.

For properties located within the City of Fond du Lac municipality, the Sub-Area Definitions are as follows:

- **Northwest (NW):** City of Fond du Lac west of Main Street, north of Division Street
- **Northeast (NE):** City of Fond du Lac east of Main Street, north of Division Street
- **Southwest (SW):** City of Fond du Lac west of Main Street, south of Division Street
- **Southeast (SE):** City of Fond du Lac east of Main Street, south of Division Street

# City of Green Bay Municipal Sub-Area Dividing Lines & Definitions



RANW MLS Listings located within the City of Green Bay municipality require a Municipal Sub-Area code as part of the MLS listing data. For properties located within the City of Green Bay municipality, the Sub-Area Definitions are as follows:

## **Northeast (NE):** City of Green Bay

- Northern Boundary is the Bay of Green Bay up to the Town of Scott
- Eastern Boundary are the Towns of Scott and Humboldt
- Southern Boundary is Walnut Street and Deckner Ave, continued to Whittier and Courier Road
- Western Boundary is the Fox River

## **Southeast (SE):** City of Green Bay

- Northern Boundary is Walnut Street and Deckner Avenue, continued to Whittier and Courier Road
- Eastern Boundary is the Town of Humboldt
- Southern Boundary is the Village of Allouez and Village of Bellevue
- Western Boundary is the Fox River

## **Southwest (SW):** City of Green Bay

- Northern Boundary is Shawano Avenue and Village of Howard
- Eastern Boundary is the Fox River
- Southern Boundary is the Village of Ashwaubenon
- Western Boundary is County FF

## **Northwest (NW):** City of Green Bay

- Northern Boundary is the Bay of Green Bay and the Village of Howard
- Eastern Boundary is the Fox River
- Southern Boundary is Shawano Avenue
- Western Boundary is the Village of Howard

# City of Oshkosh Municipal Sub-Area Dividing Lines & Definitions



RANW MLS Listings located within the City of Oshkosh municipality require a Municipal Sub-Area code as part of the MLS listing data.

For properties located within the City of Oshkosh municipality, the Sub-Area Definitions are as follows:

- **Northeast (NE):** City of Oshkosh East of Hwy 41 and North of the Fox River
- **Southeast (SE):** City of Oshkosh East of Hwy 41 and South of the Fox River
- **Northwest (NW):** City of Oshkosh West of Hwy 41 and North of Lake Butte des Morts
- **Southwest (SW):** City of Oshkosh West of Hwy 41 and South of Lake Butte des Morts